

Herring Pond Watershed Association

HIKING TRAILS

Herring Pond Watershed Association



Great Herring Pond

0

Miles

0.45

0.9

Source: Esri, DigitalGlobe, GeoEye, Earthstar Geographics, CNES/Airbus DS, USDA, USGS, AeroGRID, IGN, IGP, Swirebird, and the GIS User Community

Herring Pond Watershed Association

Short scenic hike with wide trails and wooden bridges

Easy 0.5 mile hike

Herring Pond Watershed Association



**Cedarville Playground
0.5 Mile Loop Trail**




Cedarville
Playground
Trail

Cedarville Playground Trail



Cedarville Playground Trail



Cedarville Playground Trail



Herring Pond Watershed Association

A beautiful 1.5 mile loop trail from the Alper Preserve around Wildlands Trust Pickerel Pond

A few short steep hills

Herring Pond Watershed Association



Alper Pickerel Pond

Loop
1.5 Miles

0

Miles

0.1

0.2



Alper Preserve
to
Pickerel Pond
Loop Trail

Alper Preserve to Pickerel Pond Loop Trail



Alper Preserve to Pickerel Pond Loop Trail



Alper Preserve to Pickerel Pond Loop Trail



Herring Pond Watershed Association

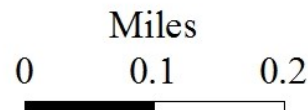
A 2 mile scenic hike around Hedges Pond

A few easy hills

Herring Pond Watershed Association



Hedges Pond
2 Mile Loop



Hedges Pond
Trail

Hedges Pond 2 mile Trail



Hedges Pond 2 mile Trail



Hedges Pond 2 mile Trail



Herring Pond Watershed Association

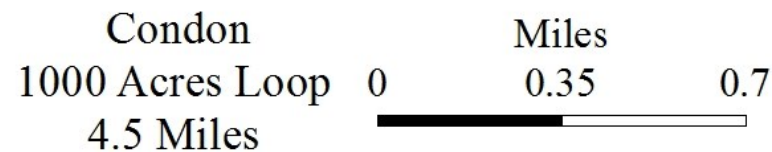
A 4.5 mile hike along Sandy Pond Road to scenic Horse Pond.

A few moderate hills

Herring Pond Watershed Association



Source: Esri, DigitalGlobe, GeoEye, Earthstar Geographics, CNES/Airbus DS, USDA, USGS, AeroGRID, IGN, IGP, Swisstopo, and the GIS User Community



Condon
Thousand
Acre Trail

Condon Thousand
Acre 4.5 mile Trail



Condon Thousand
Acre 4.5 mile Trail



Condon Thousand
Acre 4.5 mile Trail



Herring Pond Watershed Association

A 4 mile hike from
Condon Preserve to
Valley Road returning
via dirt roads

A scenic first portion
returning on a gas line
and dirt roads

Herring Pond Watershed Association



Condon
Valley Road Loop 0 0.3 0.6
4 Miles



Condon
Valley Road
Loop

Condon Valley Road Loop



Herring Pond Watershed Association

A beautiful 2.6 mile
walk with dense
pine forest

A few very steep
hills



Carter Beale
Estate
Loop
to
Bourne Scenic
Park

Carter Beale Loop
2.6 Miles

Miles

0

0.15

0.3



Bourne Scenic
Park

Carter Beale
Estate Loop

